

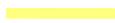
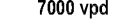
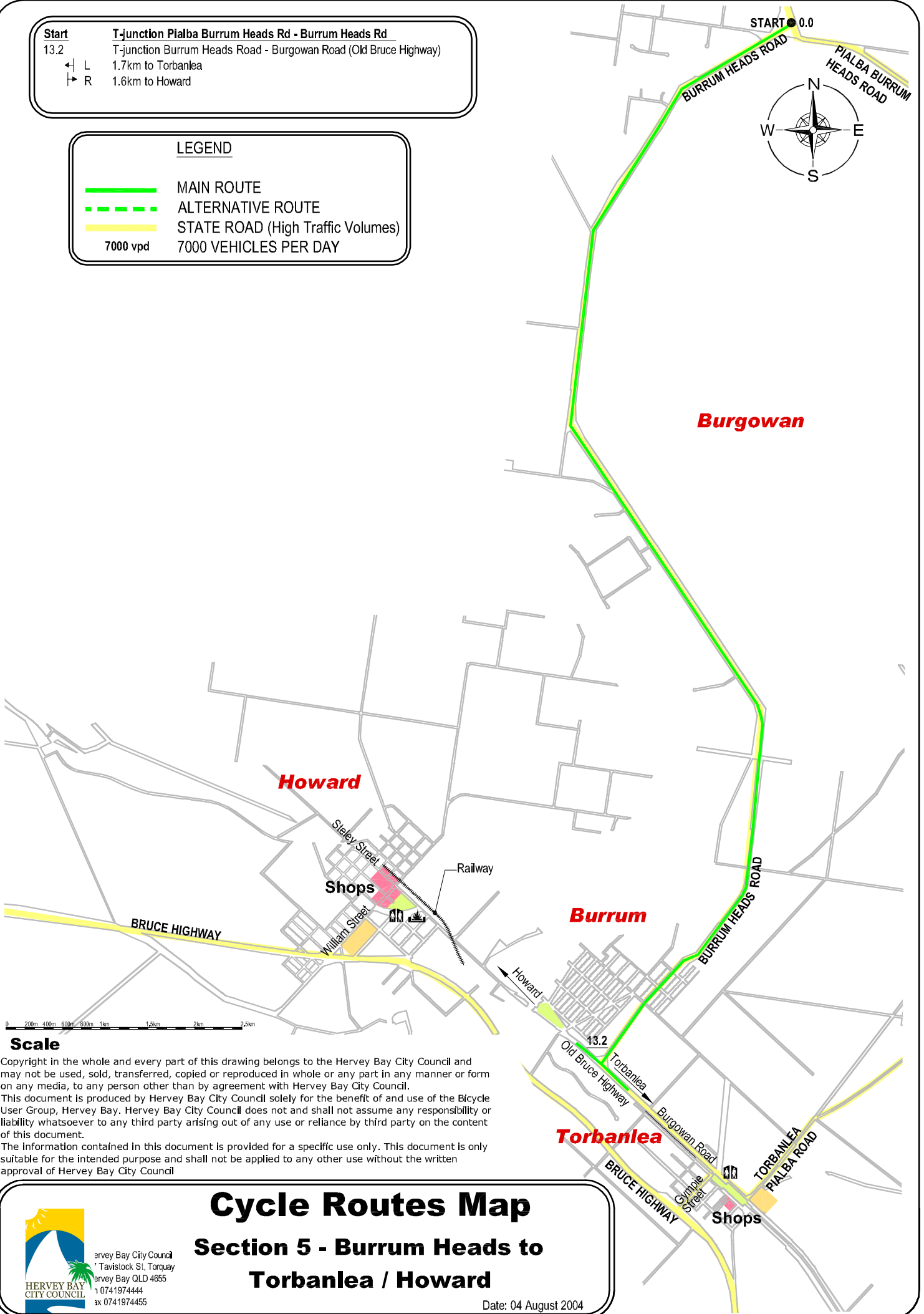


Start T-junction Pialba Burrum Heads Rd - Burrum Heads Rd
 13.2 T-junction Burrum Heads Road - Burgowan Road (Old Bruce Highway)
 ← L 1.7km to Torbanlea
 → R 1.6km to Howard

LEGEND

-  MAIN ROUTE
-  ALTERNATIVE ROUTE
-  STATE ROAD (High Traffic Volumes)
-  7000 vpd 7000 VEHICLES PER DAY



Scale

Copyright in the whole and every part of this drawing belongs to the Hervey Bay City Council and may not be used, sold, transferred, copied or reproduced in whole or any part in any manner or form on any media, to any person other than by agreement with Hervey Bay City Council.
 This document is produced by Hervey Bay City Council solely for the benefit of and use of the Bicycle User Group, Hervey Bay. Hervey Bay City Council does not and shall not assume any responsibility or liability whatsoever to any third party arising out of any use or reliance by third party on the content of this document.
 The information contained in this document is provided for a specific use only. This document is only suitable for the intended purpose and shall not be applied to any other use without the written approval of Hervey Bay City Council

Cycle Routes Map

Section 5 - Burrum Heads to Torbanlea / Howard



Hervey Bay City Council
 Tavistock St, Torquay
 Hervey Bay QLD 4655
 t 0741974444
 fx 0741974455

Date: 04 August 2004